


British Columbia Yellowhead Highway: From Jasper to Prince Rupert, the Queen of Highways

Prepare yourself for a journey of a lifetime as you traverse the legendary British Columbia Yellowhead Highway, a 900-mile stretch of road that unfolds as a ribbon of asphalt through the breathtaking grandeur of the Canadian Rockies. From the vibrant town of Jasper in the east to the picturesque port city of Prince Rupert on the Pacific coast, the Yellowhead Highway offers an unparalleled symphony of scenic wonders, historical intrigue, and untamed wilderness.



British Columbia's Yellowhead Highway, from Jasper to Prince Rupert & the Queen Charlotte Islands (Travel Adventures) by Kathrin Lake

★★★★★ 5 out of 5

Language	: English
File size	: 5285 KB
Text-to-Speech	: Enabled
Screen Reader	: Supported
Enhanced typesetting	: Enabled
Word Wise	: Enabled
Print length	: 262 pages
Lending	: Enabled



Jasper: Gateway to the Rockies

Your adventure begins in Jasper, the gateway to the sprawling Jasper National Park. Nestled in the heart of the Canadian Rockies, Jasper is a

charming mountain town that exudes a timeless atmosphere. As you venture out of Jasper, the highway winds its way through towering peaks, emerald-green valleys, and sparkling rivers. Keep an eye out for the abundant wildlife that calls this region home, including bears, moose, and majestic elk.

Mount Robson Provincial Park

As you continue along the Yellowhead Highway, Mount Robson Provincial Park emerges as a breathtaking sight. Dominated by the towering Mount Robson, the highest peak in the Canadian Rockies, this park is a haven for outdoor enthusiasts. Explore pristine hiking trails, witness cascading waterfalls, and marvel at the park's abundant alpine meadows.

Valemount: A Scenic Haven

Nestled amidst the stunning Robson Valley, Valemount is a picturesque town that serves as a perfect base for exploring the region. Surrounded by snow-capped mountains and sparkling lakes, Valemount offers ample opportunities for hiking, fishing, and wildlife viewing. Don't miss out on a visit to the Mount Robson Visitor Centre to learn about the park's fascinating natural history.

Blue River: A Historic Crossroads

Further along the highway, you will encounter Blue River, a historic crossroads that played a pivotal role in the construction of the Yellowhead Highway. The town's rich past comes to life at the Blue River Museum, where you can delve into the captivating history of the region.

Wells Gray Provincial Park: A Wilderness Paradise

Prepare to be awestruck as you enter Wells Gray Provincial Park, a vast and untamed wilderness that encompasses rugged mountains, cascading waterfalls, and pristine lakes. Explore the park's numerous hiking trails, including the iconic Helmcken Falls Trail, which leads to the breathtaking Helmcken Falls, the second-highest waterfall in Canada.

Kamloops: A Thriving City

As you approach the southern end of the Yellowhead Highway, you will arrive in Kamloops, a vibrant city nestled at the confluence of the North and South Thompson Rivers. Kamloops boasts a rich history, which is showcased at the Kamloops Museum and Archives. Take some time to explore the city's vibrant downtown area, where you can find an array of shops, restaurants, and cultural attractions.

Prince George: A Cultural Hub

Continue north along the Yellowhead Highway to reach Prince George, a thriving city that serves as a cultural and industrial hub for northern British Columbia. Visit the Prince George Railway and Forestry Museum to learn about the region's rich industrial heritage. The city also offers a lively arts and culture scene, with numerous art galleries, theaters, and music venues.


Fort St. James National Historic Site: A Window to the Past

As you approach the final stretch of the Yellowhead Highway, make a stop at the Fort St. James National Historic Site. This preserved fur trading post offers a glimpse into the region's dynamic past. Explore the reconstructed fort, meet costumed interpreters, and learn about the significant role it played in the exploration and settlement of British Columbia.

Prince Rupert: The Queen of the North

Your journey culminates in the picturesque port city of Prince Rupert, affectionately known as the "Queen of the North." Nestled on the shores of the Inside Passage, Prince Rupert is a vibrant coastal community with a rich fishing and maritime history. Take a whale-watching tour, explore the fascinating Museum of Northern British Columbia, and soak in the beauty of the surrounding coastal landscapes.

The British Columbia Yellowhead Highway is a journey that will forever etch itself in your memory. From the majestic Canadian Rockies to the rugged wilderness of Wells Gray Provincial Park and the vibrant coastal charm of Prince Rupert, this epic road trip offers a captivating blend of nature, history, and adventure. Embrace the spirit of exploration and embark on this unforgettable journey along the Queen of Highways, where every mile promises a new and awe-inspiring encounter.



British Columbia's Yellowhead Highway, from Jasper to Prince Rupert & the Queen Charlotte Islands (Travel Adventures) by Kathrin Lake


★★★★★ 5 out of 5

Language : English
File size : 5285 KB
Text-to-Speech : Enabled
Screen Reader : Supported
Enhanced typesetting : Enabled
Word Wise : Enabled
Print length : 262 pages
Lending : Enabled

FREE


DOWNLOAD E-BOOK





The Ultimate Guide to Unlocking Consistent Profitable Growth

Introducing the 2nd Edition of the Comprehensive Guidebook: Consistent Profitable Growth Map Are you ready to embark on a transformative journey that will propel your...



Minute Microskills Videos: The Ultimate Guide for Visual Learners

Unlock Your Potential with Bite-Sized Video Lessons Are you a visual learner struggling to grasp complex concepts through traditional text-based materials? Introducing...